PERFIS

ESCALA HORIZONTAL: 1:1000

ESCALA VERTICAL: 1:1000

PERFIL 01

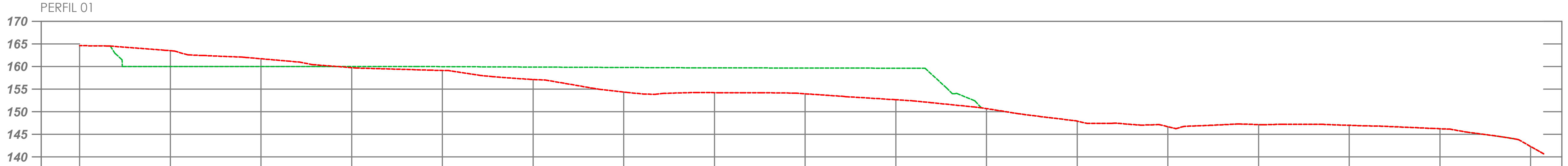

ESTACAS	COTAS TERRENO	COTAS PROJETO	COTAS TERRAPLANAGEM
0+0,00	164.611	164.611	0.00
	164.270	160.000	-4.27
1+0,00	163.499	160.000	-3.50
	162.317	160.000	-2.32
2+0,00	161.716	160.000	-1.72
	160.673	160.000	-0.67
3+0,00	159.749	160.000	0.25
	159.405	160.000	0.60
4+0,00	159.127	159.974	0.85
	157.861	159.927	2.07
5+0,00	157.118	159.879	2.76
	155.747	159.832	4.08
6+0,00	154.352	159.784	5.43
	154.098	159.736	5.64
7+0,00	154.215	159.703	5.49
	154.214	159.684	5.47
8+0,00	153.970	159.666	5.70
	153.272	159.648	6.38
9+0,00	152.655	159.629	6.97
	151.780	156.330	4.55
10+0,00	150.681	150.681	0.00
	149.177	149.177	0.00
11+0,00	147.931	147.931	0.00
	147.345	147.345	0.00
12+0,00	146.686	146.686	0.00
	147.021	147.021	0.00
13+0,00	147.150	147.150	0.00
	147.215	147.215	0.00
14+0,00	146.999	146.999	0.00
	146.678	146.678	0.00
15+0,00	146.233	146.233	0.00
	144.956	144.820	0.00
16+0,00	142.316	142.316	0.00

PERFIL 02

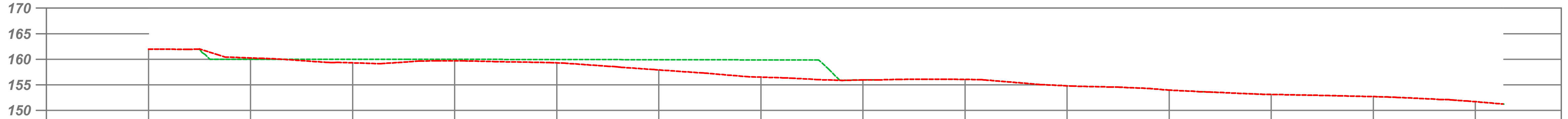

ESTACAS	COTAS TERRENO	COTAS PROJETO	COTAS TERRAPLANAGEM
0+0,00	161.995	161.995	0.00
	161.995	161.947	-0.05
1+0,00	160.261	160.000	-0.26
	159.732	160.000	0.27
2+0,00	159.296	160.000	0.70
	159.437	160.000	0.56
3+0,00	159.680	159.983	0.30
	159.499	159.964	0.47
4+0,00	159.290	159.946	0.66
	158.627	159.928	1.30
5+0,00	157.905	159.909	2.00
	157.202	159.891	2.69
6+0,00	156.499	159.873	3.37
	156.081	159.854	3.77
7+0,00	155.958	155.877	0.00
	156.080	156.080	0.00
8+0,00	156.049	156.049	0.00
	155.445	155.445	0.00
9+0,00	154.796	154.796	0.00
	154.543	154.543	0.00
10+0,00	153.950	153.950	0.00
	153.492	153.492	0.00
11+0,00	153.111	153.111	0.00
	152.922	152.922	0.00
12+0,00	152.684	152.684	0.00
	152.287	152.287	0.00
13+0,00	151.687	151.687	0.00

PERFIL 03

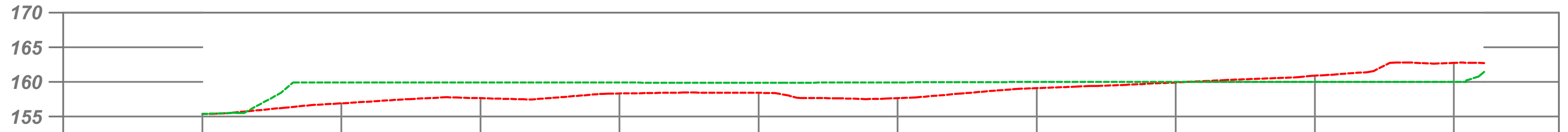

ESTACAS	COTAS TERRENO	COTAS PROJETO	COTAS TERRAPLANAGEM
0+0,00	155.378	155.397	
	156.112	157.716	1.60
1+0,00	156.922	159.935	3.01
	157.549	159.928	2.38
2+0,00	157.661	159.922	2.26
	157.683	159.915	2.23
3+0,00	158.339	159.909	1.57
	158.473	159.903	1.43
4+0,00	158.428	159.896	1.47
	157.662	159.913	2.25
5+0,00	157.665	159.943	2.28
	158.409	159.973	1.56
6+0,00	159.115	160.000	0.88
	159.474	160.000	0.53
7+0,00	159.933	160.000	0.07
	160.387	160.000	-0.39
8+0,00	160.903	160.000	-0.90
	162.352	160.000	-2.35
9+0,00	162.764	160.000	-2.76

PERFIL 04

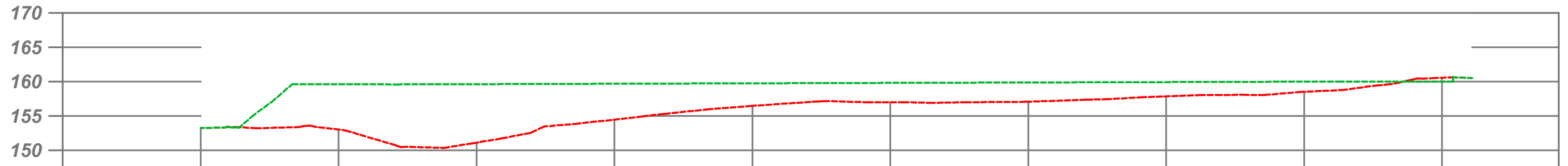

ESTACAS	COTAS TERRENO	COTAS PROJETO	COTAS TERRAPLANAGEM
0+0,00	153.262	153.262	0.00
	153.257	156.830	3.57
1+0,00	153.017	159.592	6.58
	150.511	159.590	9.08
2+0,00	151.114	159.621	8.51
	153.476	159.651	6.18
3+0,00	154.470	159.681	5.21
	155.585	159.712	4.13
4+0,00	156.470	159.742	3.27
	157.134	159.772	2.64
5+0,00	156.994	159.803	2.81
	156.968	159.833	2.87
6+0,00	157.065	159.864	2.80
	157.402	159.894	2.49
7+0,00	157.845	159.924	2.08
	158.061	159.955	1.89
8+0,00	158.510	159.985	1.48
	159.367	160.000	0.63
9+0,00	160.546	160.000	-0.55

PLANTA DE LOCALIZAÇÃO - ESC.: 1 / 3.000

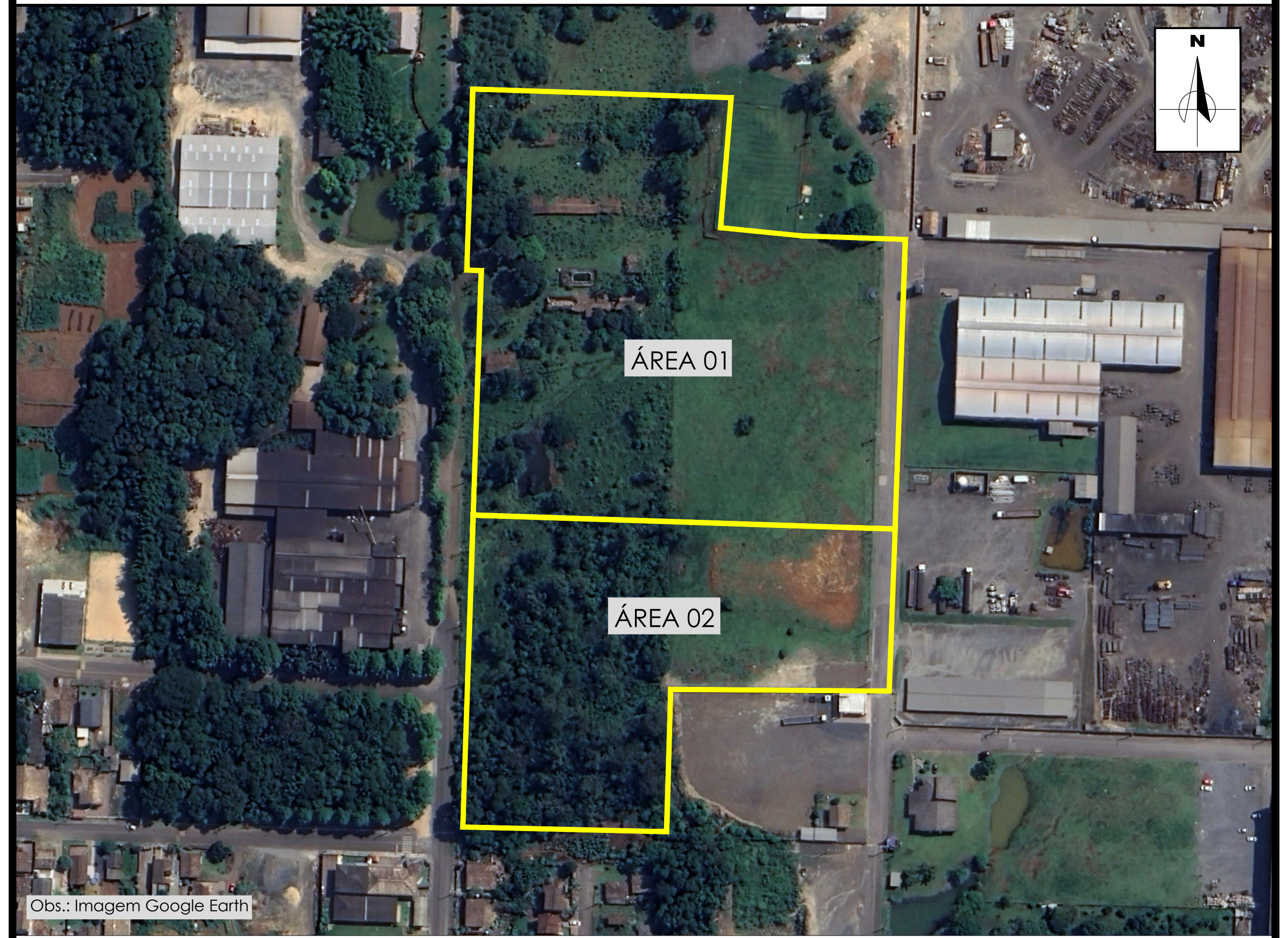

Obs.: Imagem Google Earth

ASSUNTO:	PROJETO DE TERRAPLENAGEM - PERFIS
MUNICÍPIO:	NOVA VENEZA / SC
LOCAL:	BAIRRO CARAVAGGIO
RESP. TÉCNICO:	Eng. Agrim. Jonas Darolt Mangili — Crea nº 139.232-7
ESCALA:	INDICADAS
DATA:	MAR / 2023
DESENHO:	JONAS
DATUM:	SIRGAS 2000
PRANCHA:	297 x 594 mm
FOLHA:	ÚNICA